

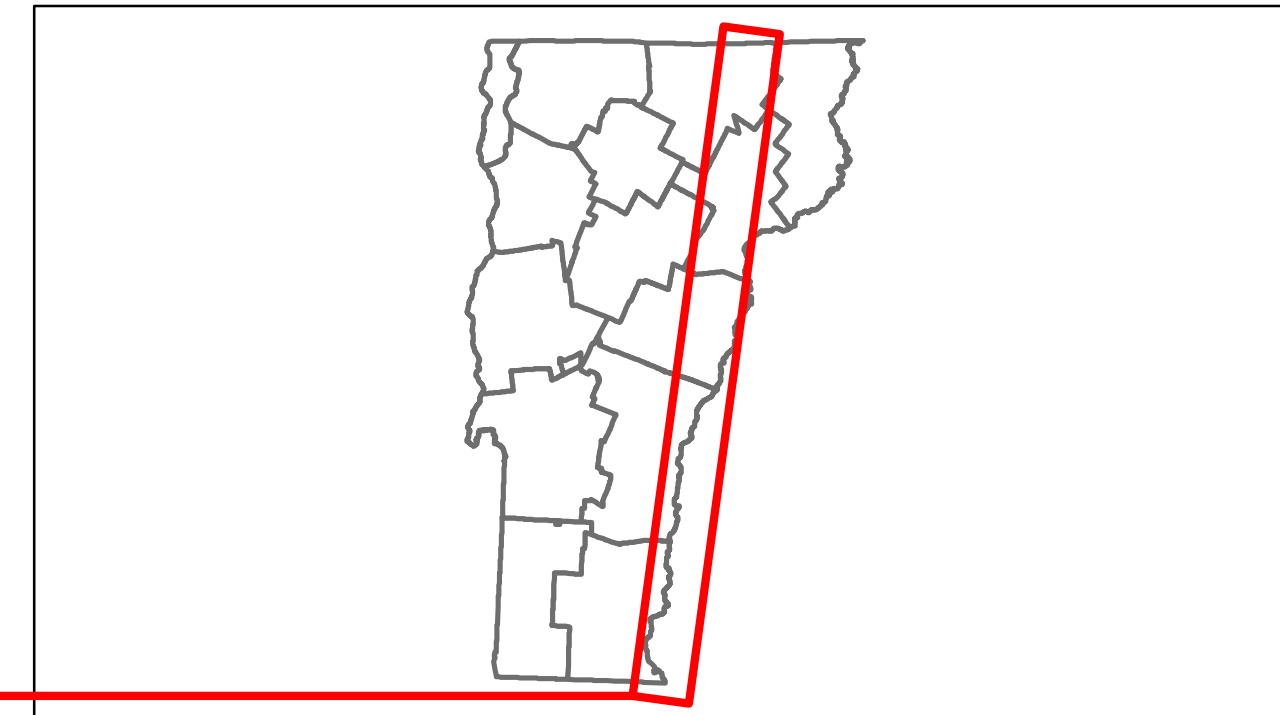


# Route Log Progress Chart

**DRAFT**

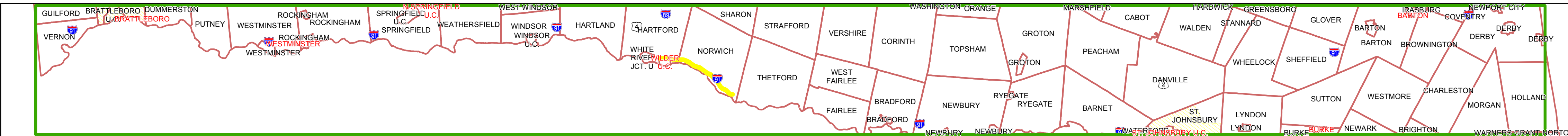
Please Note: Errors and Omissions May Exist.  
Contact the VTTrans Mapping Unit with questions or concerns.

DISTRICT	TOWN	ROUTE
	[u'I091-0000S']	I-91



**Base Map**

1 in = 7 miles



**Stick Diagram**

- Primary Structures
- Secondary Structures
- Stations (Feet)
- Railroad Crossings
- Divided State Highway
- State Highway
- Divided Class 1 Town Highway
- Class 1 Town Highway
- Town Boundary
- District Boundaries
- State/Town Highway Change
- Divided Highway Limits
- Ghost Section Boundary
- Streams

Scale: 1in = 2000 FEET



## DESCRIPTION BLOCK

**Bridge 45S:**  
Stringer/multi-beam or girder - 1967  
Structure No. 200091045S14082  
Length: 157'  
Width: 37.3'  
Under Clearance: 15.17'  
Facility Carried: I 00091 ML  
Bridge Type: 3 SP CONT ROLLED BM  
Features Intersected: 1 91 OVER WILDER SH  
Surface: Bituminous  
Maintenance/Ownership: State

**Bridge 46:**  
Stringer/multi-beam or girder - 1967  
Structure No. 2014080D4614081  
Length: 214'  
Height: 0.0'  
Weight Limit: 0  
Facility Carried: TR 00033  
Bridge Type: 2 SP WELDED PL GIR  
Features Intersected: 1 91 UNDER TH NO 33

**Bridge 47S:**  
Stringer/multi-beam or girder - 1967  
Structure No. 200091047S14082  
Length: 197'  
Width: 37.3'  
Under Clearance: 13.92'  
Facility Carried: I 00091 ML  
Bridge Type: 3 SP CONT PLATE GIR  
Features Intersected: 1 91 OVER US 5 + BROOK  
Surface: Bituminous  
Maintenance/Ownership: State

**Culvert 47-2:**  
Culvert - 1968  
Structure No. 20009147-214112  
Length: 24'  
Facility Carried: I 00091 ML  
Bridge Type: CONG ARCH CULVERT  
Features Intersected: BLOODY BROOK  
Maintenance/Ownership: State

**Bridge 48S:**  
Stringer/multi-beam or girder - 1968  
Structure No. 200091048S14112  
Length: 225'  
Width: 42.0'  
Under Clearance: 14.5'  
Facility Carried: I 00091 ML  
Bridge Type: 3 SP CONT PLATE GIR  
Features Intersected: 1 91 OVER VT 10A  
Surface: Bituminous  
Maintenance/Ownership: State

**Bridge 49S:**  
Stringer/multi-beam or girder - 1968  
Structure No. 200091049S14112  
Length: 139'  
Width: 37.3'  
Under Clearance: 14.0'  
Facility Carried: I 00091 ML  
Bridge Type: WELDED PLATE GIRDER  
Features Intersected: 1 91 OVER US 5  
Surface: Bituminous  
Maintenance/Ownership: State

**Culvert 49-3S:**  
Culvert - 1971  
Structure No. 300091493S14111  
Length: 6'  
Under Clearance: 6.5'  
Facility Carried: 191  
Bridge Type: MULTIPLATE PIPE  
Features Intersected: BROOK  
Maintenance: State

**Culvert 50S:**  
Culvert - 1970  
Structure No. 200091050S14112  
Length: 21'  
Under Clearance: 14.0'  
Facility Carried: I 00091 ML  
Bridge Type: REF CONC BOX  
Features Intersected: 1 91 OVER TH NO 24  
Maintenance/Ownership: State

**Culvert 50-2S:**  
Culvert - 1971  
Structure No. 300091502S14111  
Length: 9'  
Under Clearance: 10.0'  
Facility Carried: 191  
Bridge Type: C&MFP  
Features Intersected: BROOK  
Maintenance: State

**Bridge 51S:**  
Stringer/multi-beam or girder - 1970  
Structure No. 200091051S14112  
Length: 250'  
Width: 39.4'  
Under Clearance: 15.75'  
Facility Carried: I 00091 ML  
Bridge Type: 2 SP WELDED PL GDR  
Features Intersected: 1 91 OVER TH 3 OMPOMR  
Surface: Bituminous  
Maintenance/Ownership: State

**Road Widths**

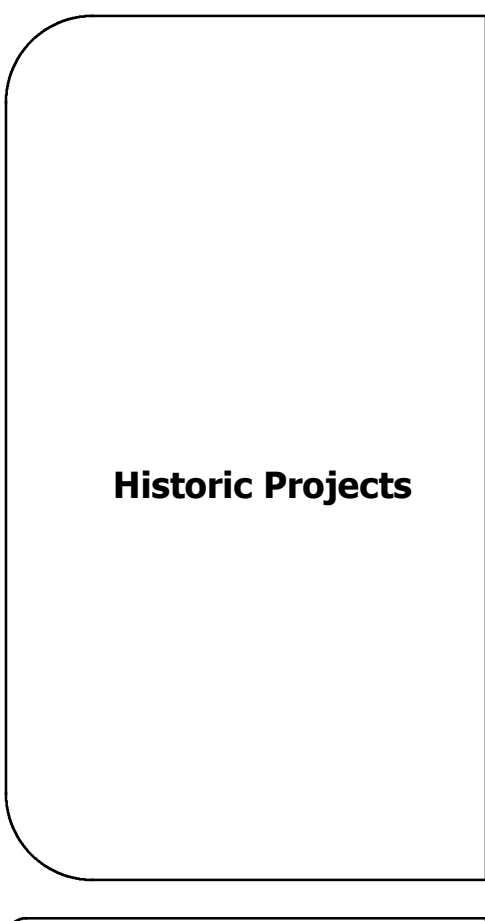
Travellane	24
Roadway	38
Lane Count	2
Base	Two 2 1/2" Cr. Stone Base Courses
Subbase	24" Crushed Rock

**Curves**

Curve	Value
1	-3.5
2	+4
3	-3.2
4	+3
5	-5
6	+4.1
7	+5
8	-5
9	+5.3

**Grades**

Grade	Value
1	-3.5
2	+4
3	-3.2
4	+3
5	-5
6	+4.1
7	+5
8	-5
9	+5.3



**Maintenance Garage**

Garage	District 4 - White River Garage
Garage	District 4 - Thetford Garage

**Traffic Counters**

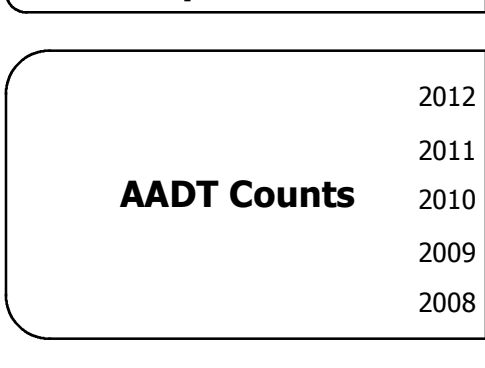
Counter	(counter ID)
---------	--------------

**Functional Class**

Class	Value
1	1
2	2
3	3
4	4
5	5
6	6
7	7
8	8
9	9
10	10
11	11
12	12
13	13
14	14
15	15
16	16
17	17
18	18
19	19

**Speed Zone**

Zone	Value
1	25
2	30
3	35
4	40
5	45
6	50
7	55
8	60
9	65



**Historic Projects**

- Retreatment
- Resurface
- Unknown
- Bituminous Mix
- Skimny Mix
- Bituminous Seal
- Gravel
- Surface Treated Gravel
- Plant Mix
- Reclaimed Base and Bituminous Concrete
- Concrete

**Functional Class**

- 1
- 2
- 3
- 4
- 5
- 6
- 7
- 8
- 9
- 10
- 11
- 12
- 13
- 14
- 15
- 16
- 17
- 18
- 19

**Speed Zones**

- 25
- 30
- 35
- 40
- 45
- 50
- 55
- 60
- 65

**Curves**

- curve left
- curve right

**Grades**

- grade up
- grade down

**Traffic Counters**

(counter ID)

**Crash Locations**

- Fatal
- Injury
- Property Damage Only
- Unknown Crash Type

**Mileage by Functional Class By Sheet**

91-2	1 - Rural - Principal Arterial - Interstate	9.000
<b>Total Mileage:</b>		<b>9.000 mi</b>

**Mileage by Town By Sheet**

[u'I091-0000S'] - I091-0000S	9.0 of 177.432	
<b>Total Mileage:</b>		<b>9.0 mi</b>

<b>DISTRICT</b>	<b>TOWN</b>	<b>Date: 11/14/13</b>	<b>ROUTE</b>
	[u'I091-0000S']	<b>9 of 20</b>	<b>I-91</b>
		<b>TWN mileage: 72.0 to 81.0</b>	<b>ETE mileage: 0.0 to 177.432</b>